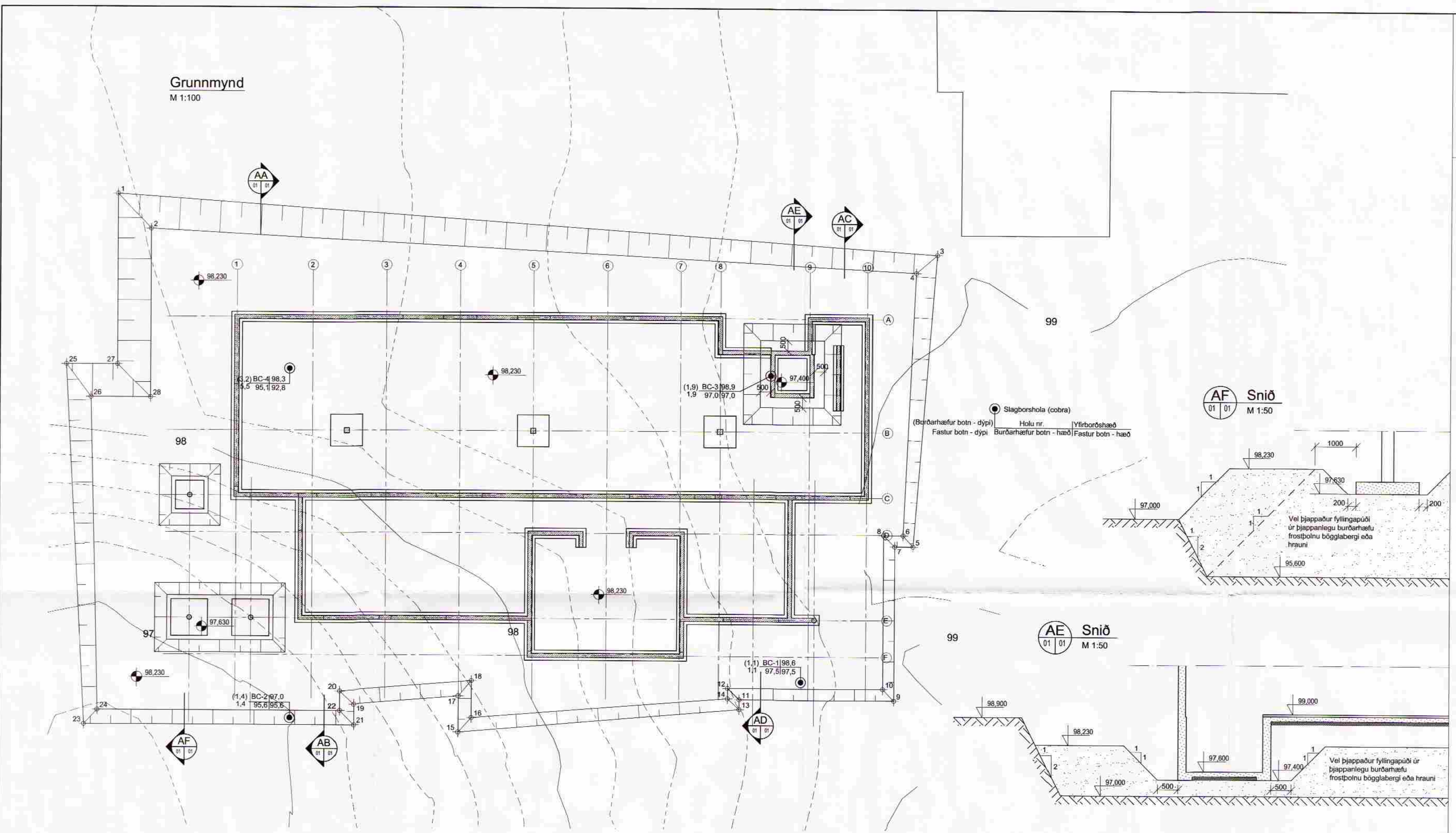
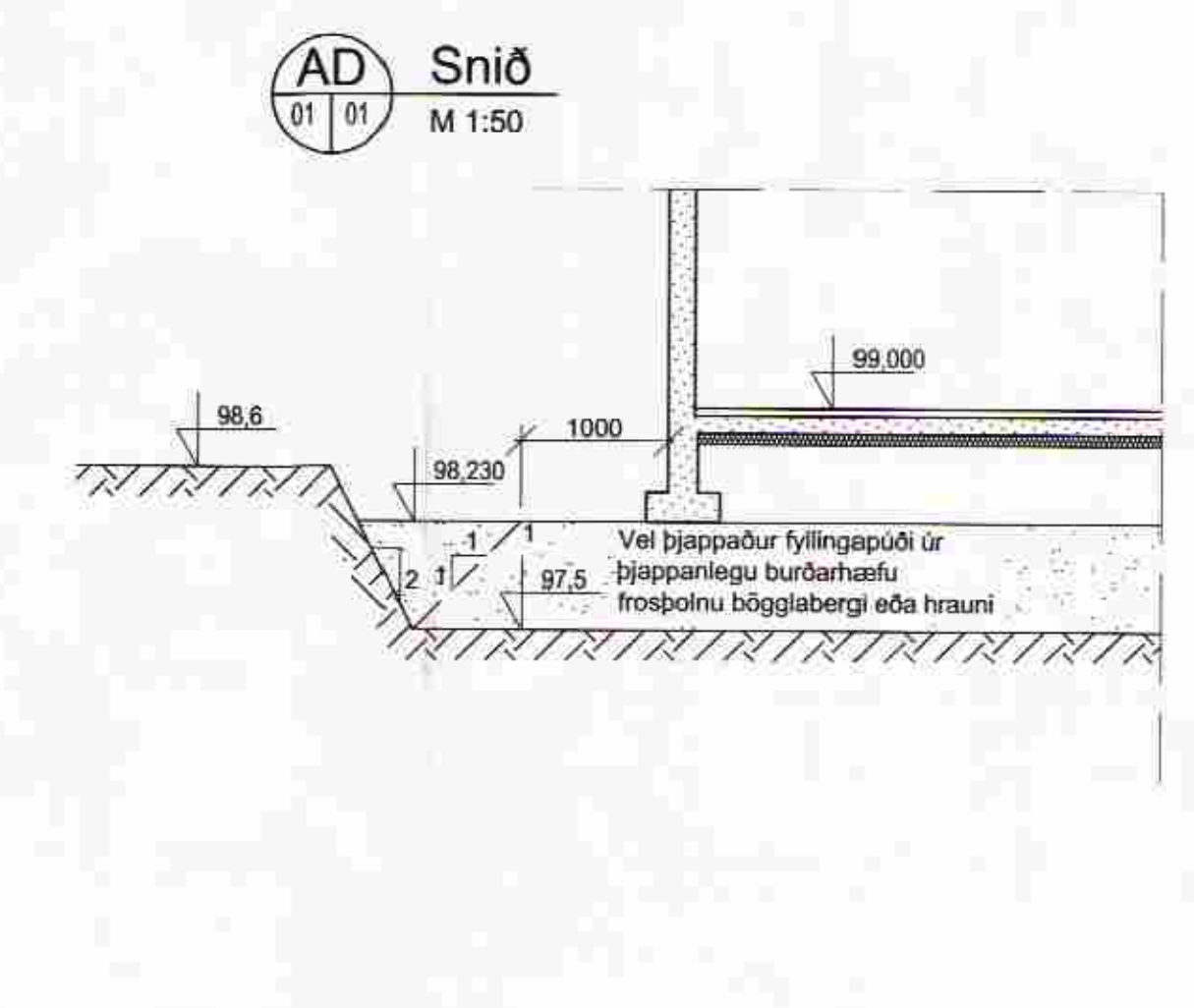
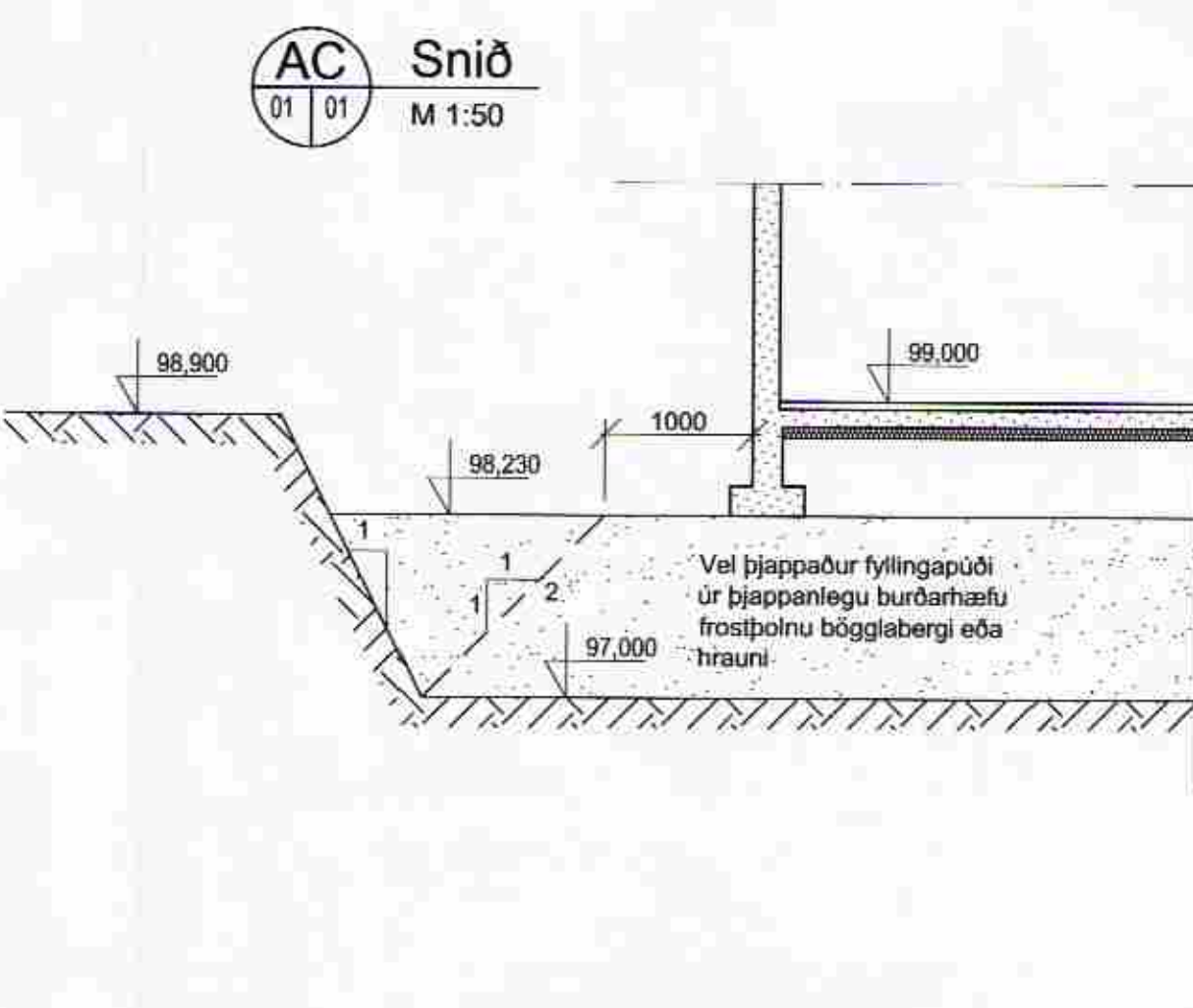
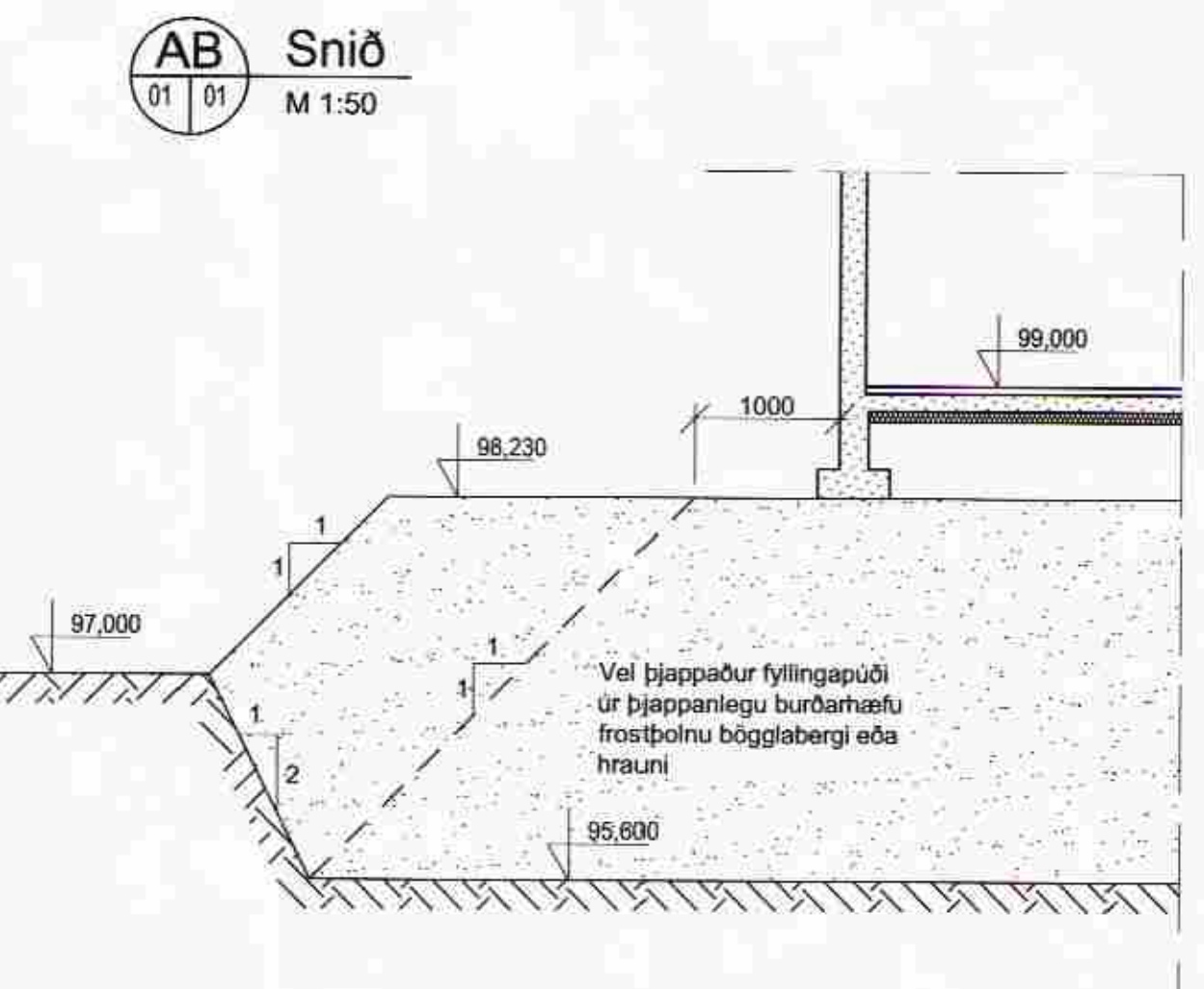
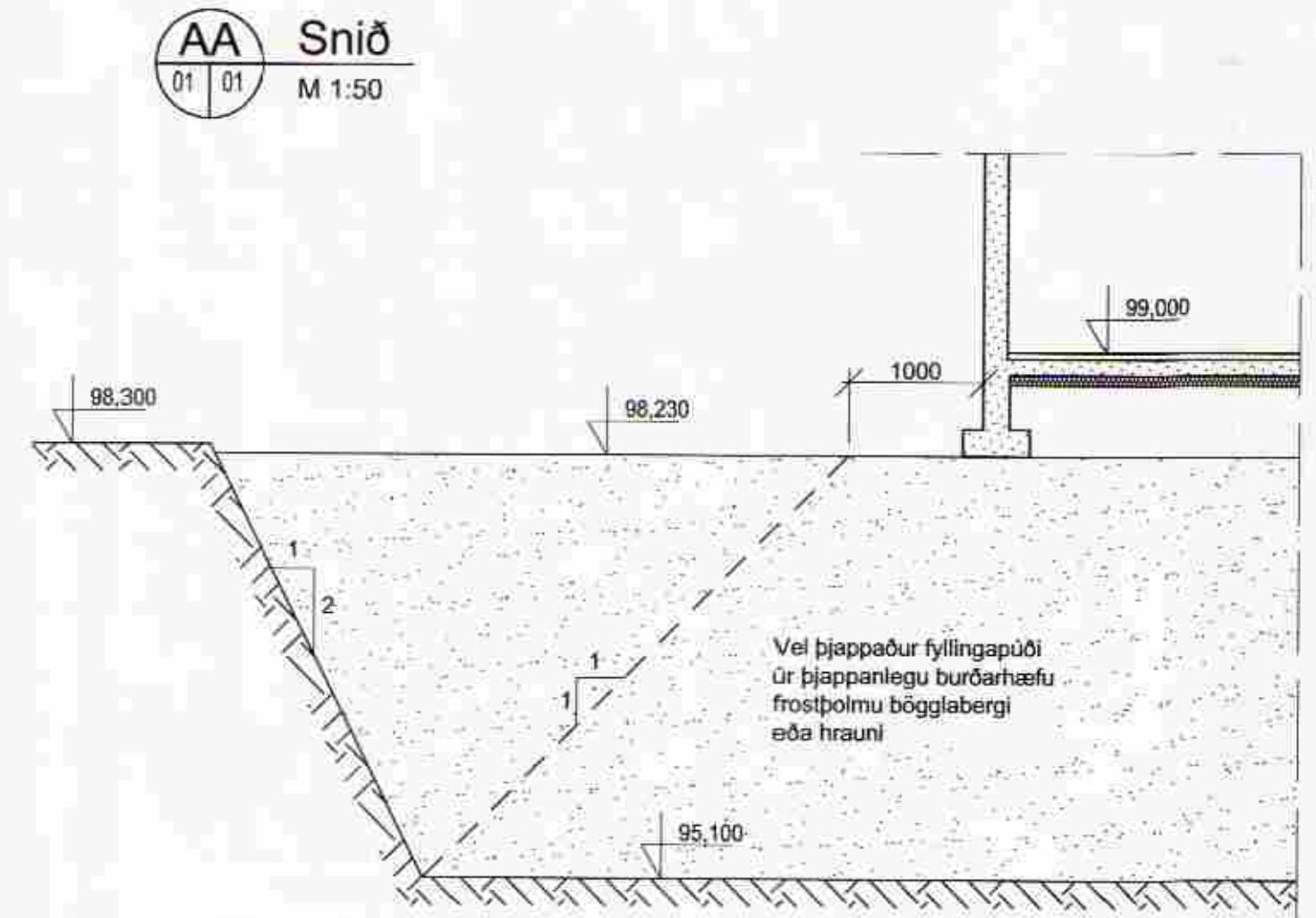


Grunnmynd
M 1:100



Punktur	X-hnit	Y-hnit
1	413753,828	398072,032
2	413754,843	398074,139
3	413742,042	398110,440
4	413743,229	398109,803
5	413755,702	398114,515
6	413755,367	398113,857
7	413756,025	398113,679
8	413755,710	398112,967
9	413763,054	398116,392
10	413762,739	398115,681
11	413765,780	398109,334
12	413765,472	398108,603
13	413766,229	398109,507
14	413765,947	398108,787
15	413772,257	398097,103
16	413771,382	398097,446
17	413770,633	398096,476
18	413769,703	398096,798
19	413772,853	398091,844
20	413772,502	398090,958
21	413773,786	398092,204
22	413773,385	398091,299
23	413778,544	398079,880
24	413777,655	398080,239
25	413762,498	398072,688
26	413763,552	398074,400
27	413761,593	398075,030
28	413762,510	398077,099



UTG.	BREYTING	DAGS.	NAFN	YFIR.

Borg í Grímsnesi
Skóli og stjórnsýsluhús
Graftarplan
Grunnmynd og snið

TEKNIÐMÖR J-01
MALKVAFI 1:100, 1:50
ÓTGAFA

Línuhönnun
V E K T R A D I S T O F A
GÍMÍR 100, PÓK 500, SÍM 550 11 11 11
VIRFARÍD AF 21.01.2005

SMÁR: 14. 11. 2004 300710-2201
m/fastegniborgi@grimsnesi.is/arkivgar/iburberpa@grunnmynd_saklar_jan