









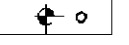
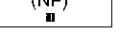
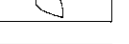




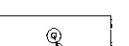










VINNUTEIKNING
 18. JUNÍ 2010

SKÝRINGAR

-  Útboðsmörk
-  Laugar
-  Hellulögn
-  Malbik
-  Malarsvæði
-  Flísalaður sundlaugarkantur
-  Gras
-  Runna- og trjágróður
-  Núv. trjágróður
-  Hlaðinn veggur
-  Stálgrindargirðing
-  Lampi - sjá teikn. rafhönnuðar
-  Niðurfali - sjá teikn. lagnhönnuðar
-  Granítskúptúr í laug
-  Hæðarlínur 50cm - nýjar hæðir
-  Hæðarlínur 10cm - nýjar hæðir
-  Ný hæð - kóti
-  Núv. hæð - kóti
-  Handlisti
-  Útisturta
-  Sorpkassi
-  Reiðhjólgrind
-  Fánastöng
-  Málud lína á malbiki
-  Klakkur
-  Gufuvarðhver

Á STOFUNNI
 ARKITEKTAR

STUDIO
 STRIK

HEITI VERK: **GUFA ehf.**
GUFUBADIÐ Á LAUGARVATNI

HEITI TEIKNINGAR: **LÖÐARSKIPULAG**
Hæðir og niðurföll á lóð

VERÐUR:	MVV:	TEIKNINGU NR.:
203-016	1:200 I A1	08-006
TEIKNAD AF:	HAUNAD AF:	DAGS. TEIKN:
sg	oh/sg	18. apríl 2010
YFIRL. / LÖGSRÁÐGIFT:	TEIKN. BREYTT:	

VERKTEIKNING

Grunnmynd mkv.1:200